



Annual Canal Permit

The following are maps and details of the waters that can be fished under the Canal Permit.

Any additional stretches that may become available will be sent to permit holders by email with a map and details.

If you would like to purchase a Canal Permit scan the QR code to register, add your permit and pay.



Or visit

portsunlightanglingclub.clubmate.co.uk/register

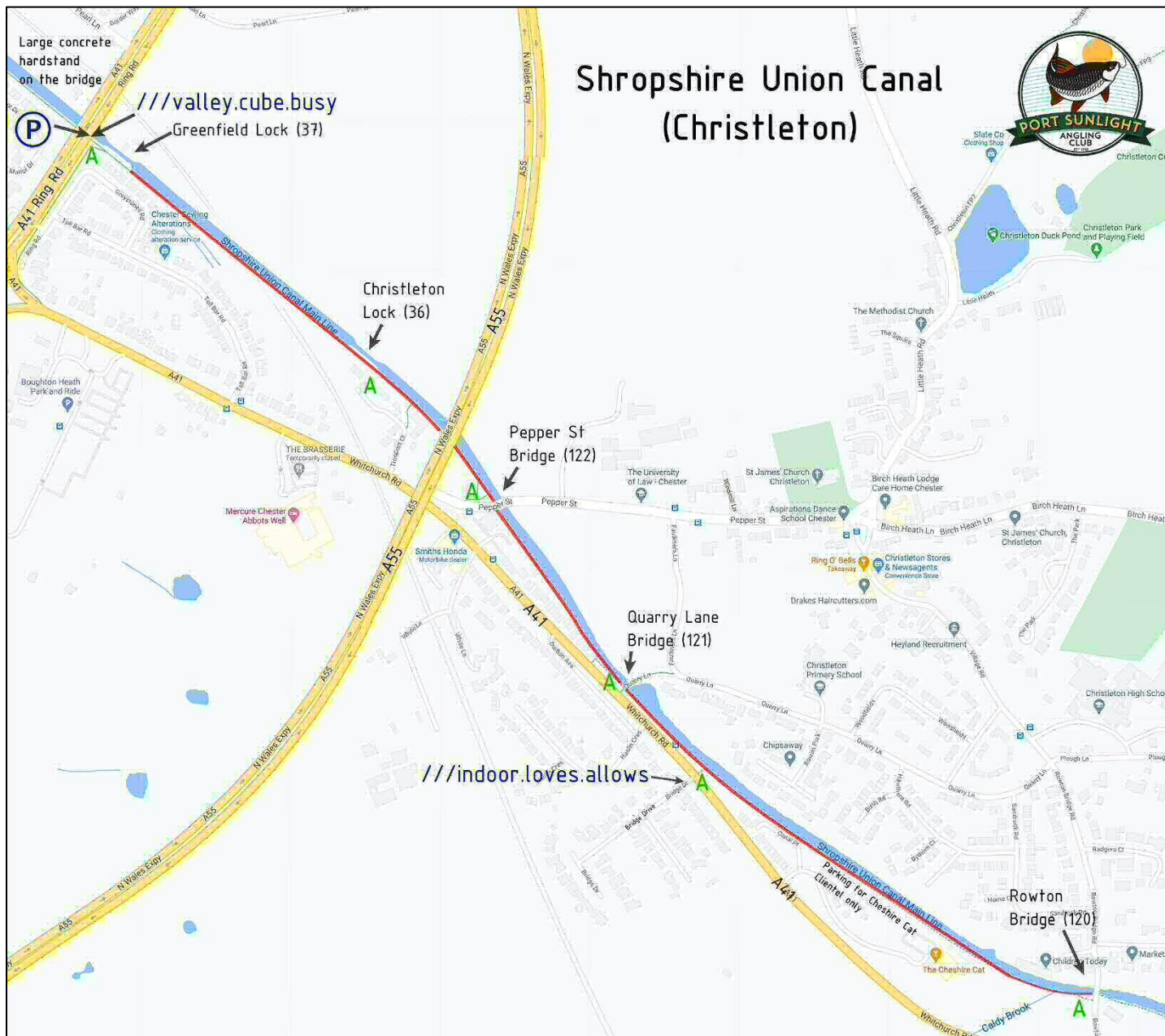
You must make sure that your details are completed in full and a clear head and shoulders photo of yourself is uploaded when registering before you can purchase your permit.

The Permit runs for 12 months from the date purchased.

Permit Holders can also take part in published Canal Matches.

This permit is separate from our usual membership plans and has none of the privileges afforded to full membership.

Shropshire Union Canal Christleton between Rowton Bridge to Greenfield Lock



Fishing Rights



Parking



Access Points

This stretch of the Shropshire Union Canal runs alongside the A41 (Whitchurch Road, Christleton) from the A41 ring road bridge as far as Rowton Bridge past the Cheshire Cat Public House. With fishing only on the stretch under the direct control of PSAC.

Parking is available on a concrete hard pad on the A41 Ring Road bridge, and in Bridge Drive. If you choose to park in Bridge Drive, please park sensibly as this is a residential road. **No Parking** in the Cheshire Cat car park. Parking is for Patrons only.

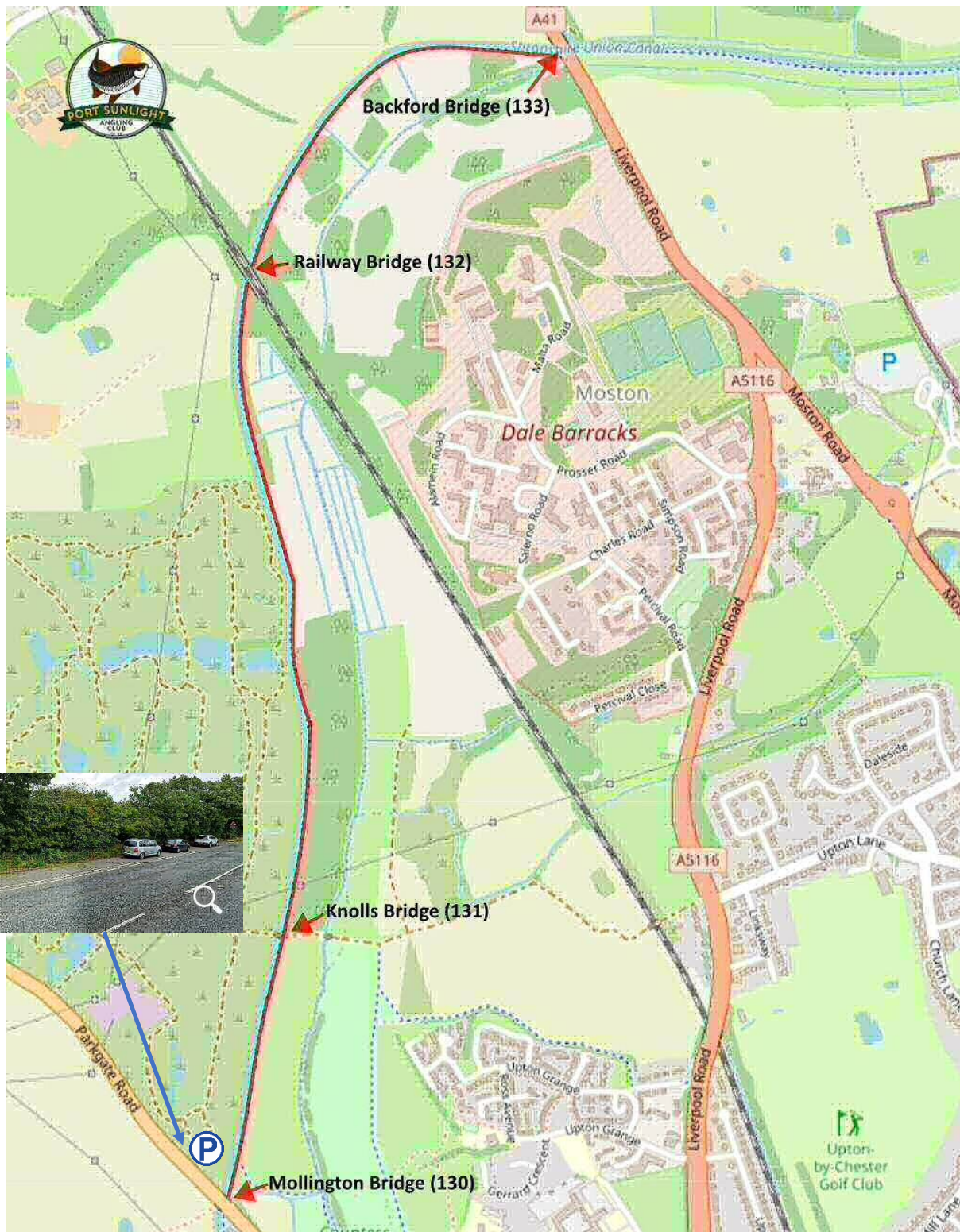
There are various access points to the tow path along its length marked **A**

A41 Ring road Bridge - [///valley.cube.busy](#)

Bridge Drive - [///indoor.loves.allows](#)

Shropshire Union Canal

Mollington Bridge (130) to Backford Bridge (133)

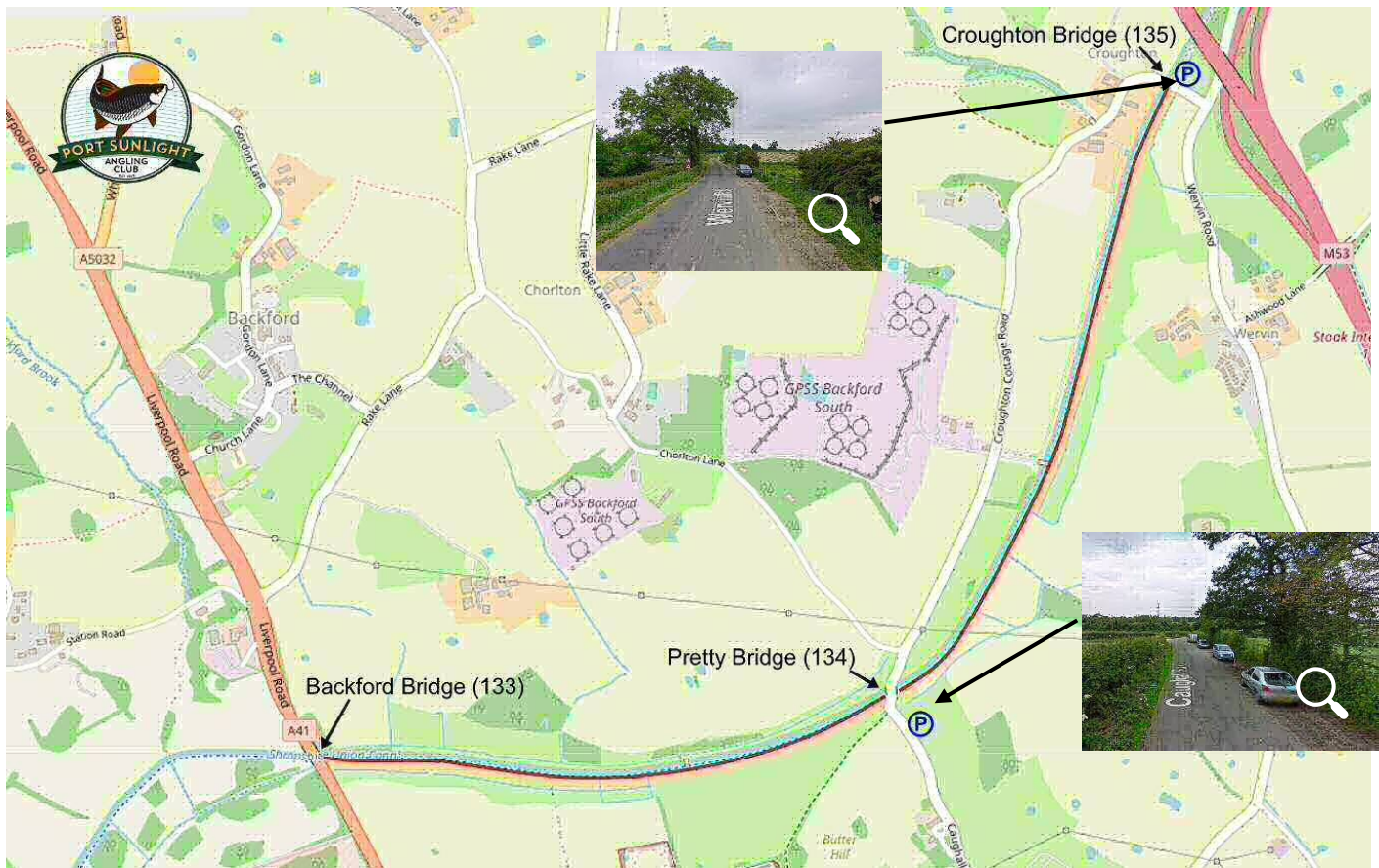


— Fishing Rights

P Parking is available in the layby on the left approx. 150m before Mollington Bridge

What three words [///events.activism.kite](http://events.activism.kite)

Shropshire Union Canal – Backford Bridge to Croughton Bridge



— Fishing Rights

P Parking

The middle of this stretch is Pretty Bridge (134) where Caughall Road crosses the canal and stretches to the left of the bridge to Backford Bridge (133) where the A41 crosses over the Canal and to the left of Pretty Bridge as far as Croughton Bridge (135) where Wervin Road that branches off to the left just before going under the motorway crosses the canal.

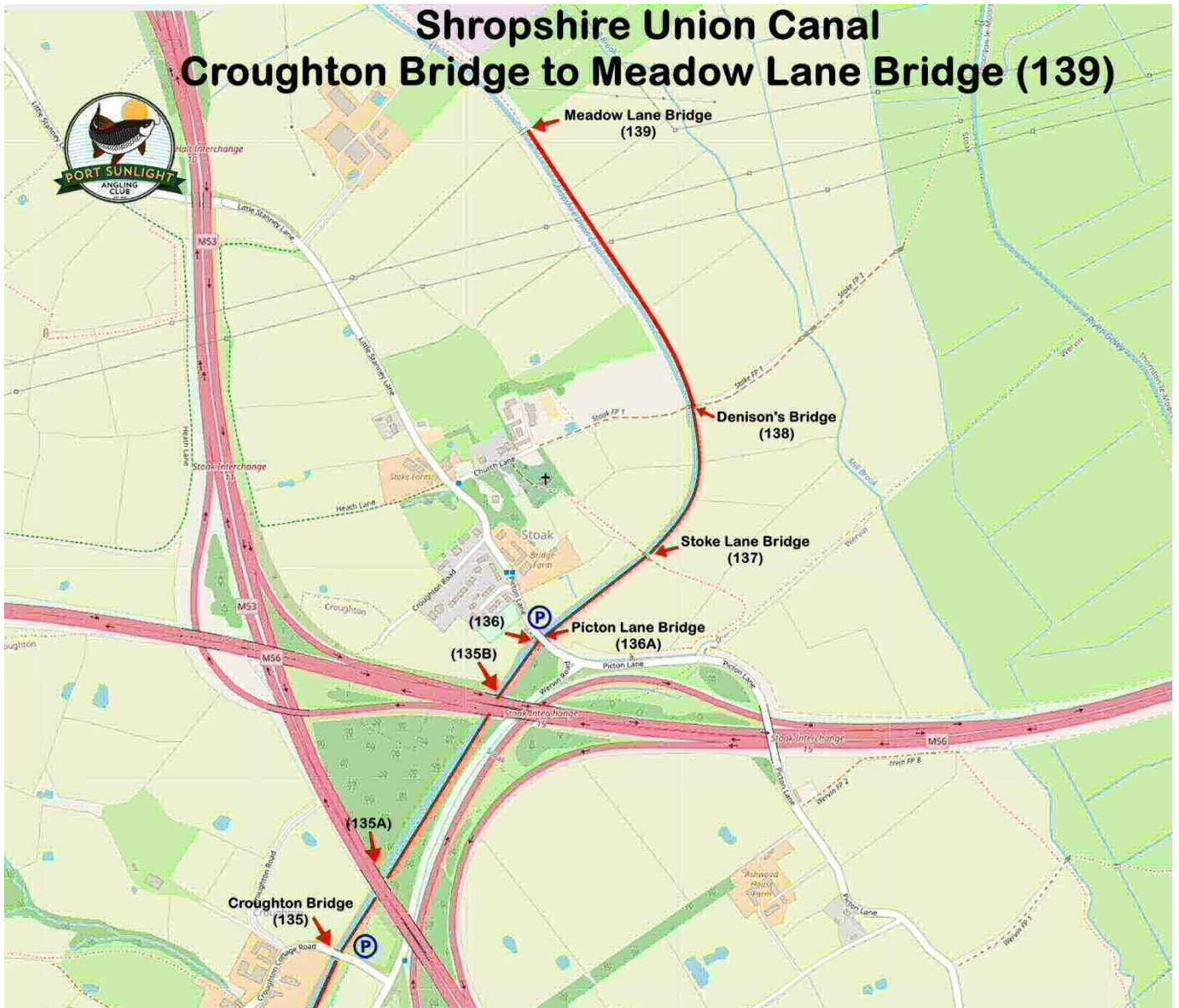
Parking is available at the side of Wervin Road just before Croughton Bridge with similar parking available at the side of Caughall Road at Pretty Bridge.

Post code for Pretty Bridge is CH2 4BG

Pretty Bridge - [///brings.clubs.keen](http://brings.clubs.keen)

Croughton Bridge - [///power.clustered.armful](http://power.clustered.armful)

Shropshire Union Canal Croughton Bridge to Meadow Lane Bridge (139)



— Fishing Rights



Parking

This water is the continuation of the Shropshire Union Canal at the end of the Backford stretch from Croughton Bridge No 135 to Meadow Lane Bridge 139.

Parking is available at Croughton Bridge (135) where Wervin Road that branches off to the left just before going under the motorway that crosses the canal and also at Picton Lane Bridge (136A) and would suggest that members check out the area themselves to identify additional parking along the length.

Croughton Lane Bridge - [///power.clustered.armful](http://power.clustered.armful)

Picton Lane Bridge - [///quarrel.bravo.hooked](http://quarrel.bravo.hooked)



Shropshire Union Canal Meadow Lane Bridge No 139 to New Road Bridge No 148



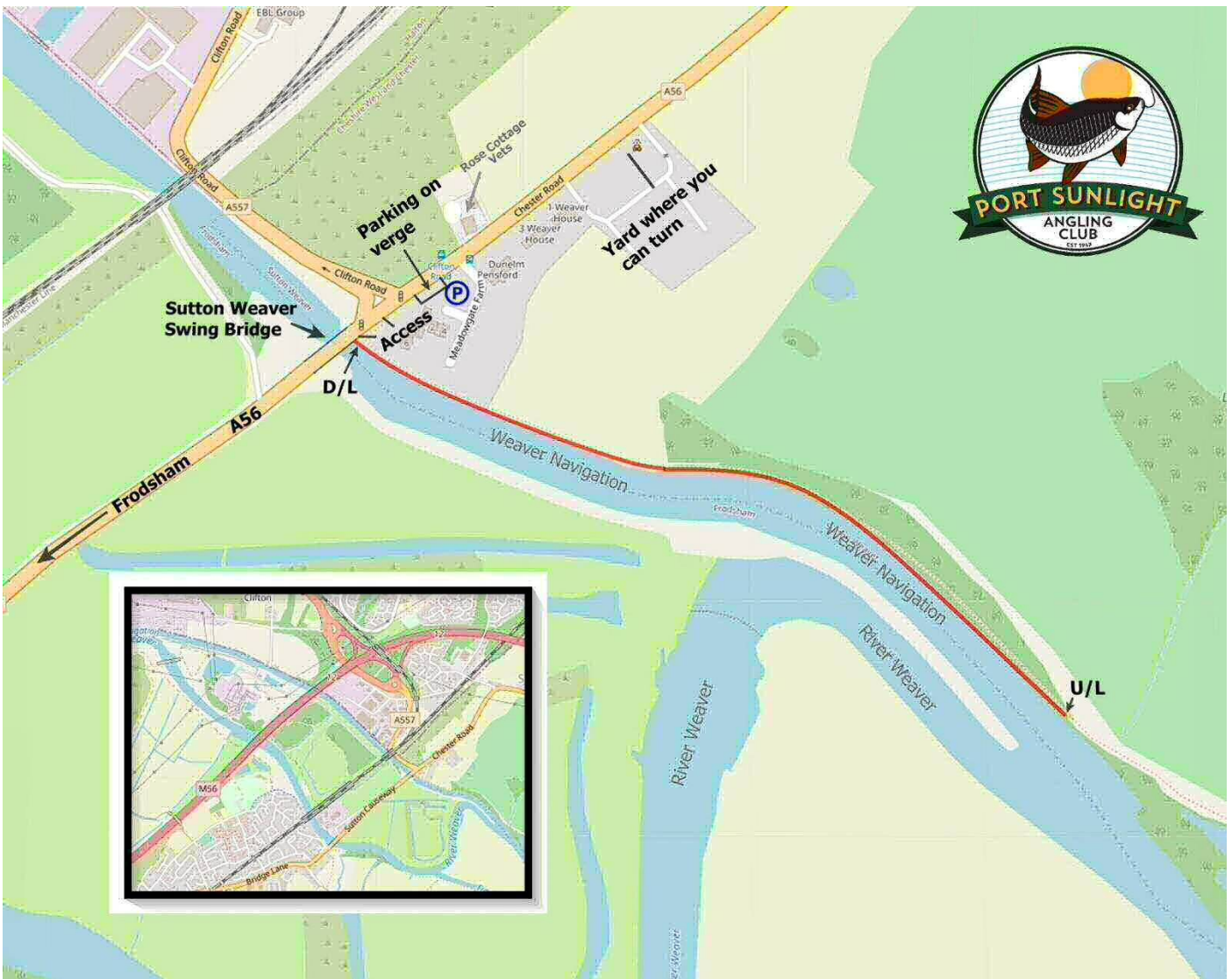
This is a continuation of our Croughton Bridge Stretch starting at Meadow Lane Bridge No 139 and ending at New Road Bridge No 148 (Oil Sites Rd)

There is decent parking on the A5117 (Hill View Way) with easy access to the tow path around New Stanney Bridge No 140A. [///slam.winter.wisely](http://slam.winter.wisely)

Please respect the no fishing signs relating to overhead power lines



Weaver Navigation (Sutton Weaver)



This stretch of the Weaver Navigation starts from where the A56 crosses the Navigation at the Sutton Weaver Swing Bridge between Sutton Weaver and Frodsham up stream for about 720 metres. Fishing on this stretch is under the direct control of PSAC.

Parking is available on the verge just before the junction of the A557 on the A56 which has a dropped curb at the start. When arriving from the A557 (Clifton Road) turn left on to the A56 then right into the yard at the car wash where you can turn and approach the verge in the right direction. The nearest post code is WA7 3GF.

The river here is deep and wide with a good head of coarse fish including Carp, Bream, Pike, Eels, as well as mixed silvers.

[///crackling.alley.stupidly](http://crackling.alley.stupidly)



The small print.

In addition to our club bylaws Club Members and Permit Holders must:

- a) Utilise only such means of access to and egress from the Permitted Length along the towing path of the Waterway or other specified route as may be agreed from time to time by the Trust's Fisheries Representative.
- b) Produce for inspection, membership cards or authorisations at the request of any Trust staff and comply with any reasonable directions given by Trust Staff.
- c) Only fish using rod and line, including pole fishing; any other equipment is expressly prohibited.
- d) Comply with the following:
 - 1. The Trust's "Better Towpaths for Everyone" policy
 - 2. The Trust's Byelaws for the time being in force.
 - 3. The "Check Clean and Dry" campaign.
 - 4. The "Waterway Code for Anglers and Boaters"*(All of which are available on the CRT website canalrivertrust.org.uk)*

In addition to our club bylaws Club Members and Permitted Users must not:

- e) Unreasonably obstruct or impede navigation on the Waterway.
- f) Obstruct the mooring of craft at locations signed by the Trust as being for the purpose of mooring.
(For the avoidance of doubt fishing from vacant signed mooring locations is permitted when the mooring is not in use SAVE THAT the mooring location must be vacated if a craft arrives and reasonably wishes to moor.)
- g) Obstruct the passage of other legitimate users along the towing path on the permitted length.
- h) Interfere, cause or permit any interference with any works of the Trust or its contractors or with any craft plant or equipment on the waterway or the towing path
- i) Fish in a lock and/or within 25 metres of a lock wall approach or moveable bridge used for navigation.
- j) Fish within prohibited signed zones adjacent to overhead power lines.
- k) Trespass on any property adjoining the waterway and/or from causing unreasonable annoyance or inconvenience to the owners or occupiers thereof.
- l) Fish within 25 metres of a water point.
- m) Pollute the waterway or deposit litter or rubbish of any description (including discarded fishing tackle, bait, ground bait and line, and temporary peg numbers) either in the Waterway or on the towing path along any part of the permitted length and the Licensees will make arrangements to collect any angling-related litter and to dispose of it properly in accordance with law.
- n) Remove any fish or crayfish unless as required by the KIFR permit, Wildlife & Countryside Act 1981, and other legislation.